

## **NuPNET Open Days 3 (OD3)**

**(Milan, 12 – 13 May 2009)**

- **HOTEL INFORMATION:**

**Hotel Zefiro**  
**Via Giacinto Gallina 12**  
**20129 Milano (MI)**  
Tel. + 39 02 70005654.

The hotel website (<http://www.hotelzefiro.com/en/>) provides detailed information and instructions in several languages.

- **MEETING PLACE:**

Address of the meeting venue:  
**Sala Napoleonica**  
**Università degli Studi di Milano**  
**Via S. Antonio 12**  
**20122 Milano (MI)**

Our meeting will take place in the conference room “**Sala Napoleonica**”, in the premises of the University of Milan.

The venue is located downtown, next to the rectorate.

- **EMERGENCY CONTACTS:**

**Angela**

Office: +39 02 50317252

Mobile: +39 320 9232324

**Alberto**

+39 02 50317755 (Alberto)

the “0” after “+39” **MUST BE ALWAYS** dialled for landlines!

## How to get to the hotel If you arrive by plane:

**From MILAN LINATE airport (LIN)** – city airport (located 7 km from the city centre)

**By TAXI:** the fare from Linate is approx. € 20-25.

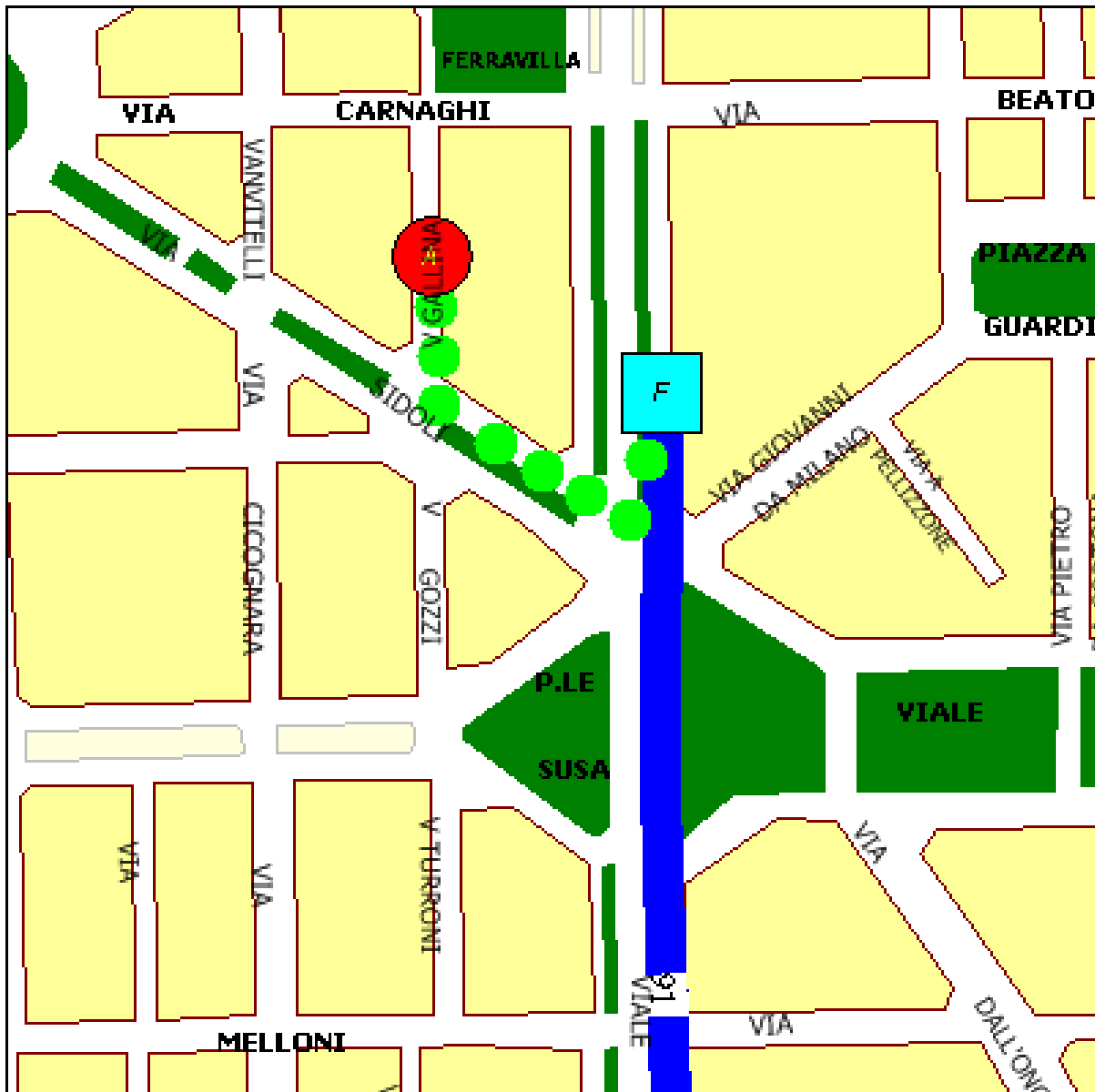
**Public transports:**

- **Take bus 73 to “San Babila”** from the bus stop located outside the terminal building, ground floor (Arrivals - “Arrivi”).
- **Get off at “Corsica – Campania” and reach the bus stop “Campania – Corsica”** on the crossing boulevard on the right (see **Map 1** below).



Map 1

- Take either bus 91 (northbound – “Lotto”) or 93 (northbound – “Loreto”) and get off at “Romagna - Susa” (2 stops).
- Follow instructions shown on Map 2 below: the red spot is the Hotel.



**Map 2** : from the bus stop (the blue box marked with F) walk about 100 mt. from Piazzale Susa to via Giuditta Sidoli on the north-west side of the square and then take the first street on the right (Via Giacinto Gallina): the red spot is the hotel

**From MILAN MALPENSA Airport (MXP)** – Main international airport (located approx. 60 km in the north-west)

Participants have **two options** to reach the city:

1. ***SHUTTLE BUS:***

- Buses leave from both terminals (T1 – T2) approx. every 10 - 15 mins (a few bus companies link the airport to the city: look for the bus stops outside and pick the one that best suits your needs).
- **Make sure that the final destination is Milan Central Station** (“MILANO CENTRALE” or “STAZIONE CENTRALE”).
- One Way fare costs around 7.00€.
- Follow instructions below in the section “Once in Milan”

2. ***MALPENSA EXPRESS train:***

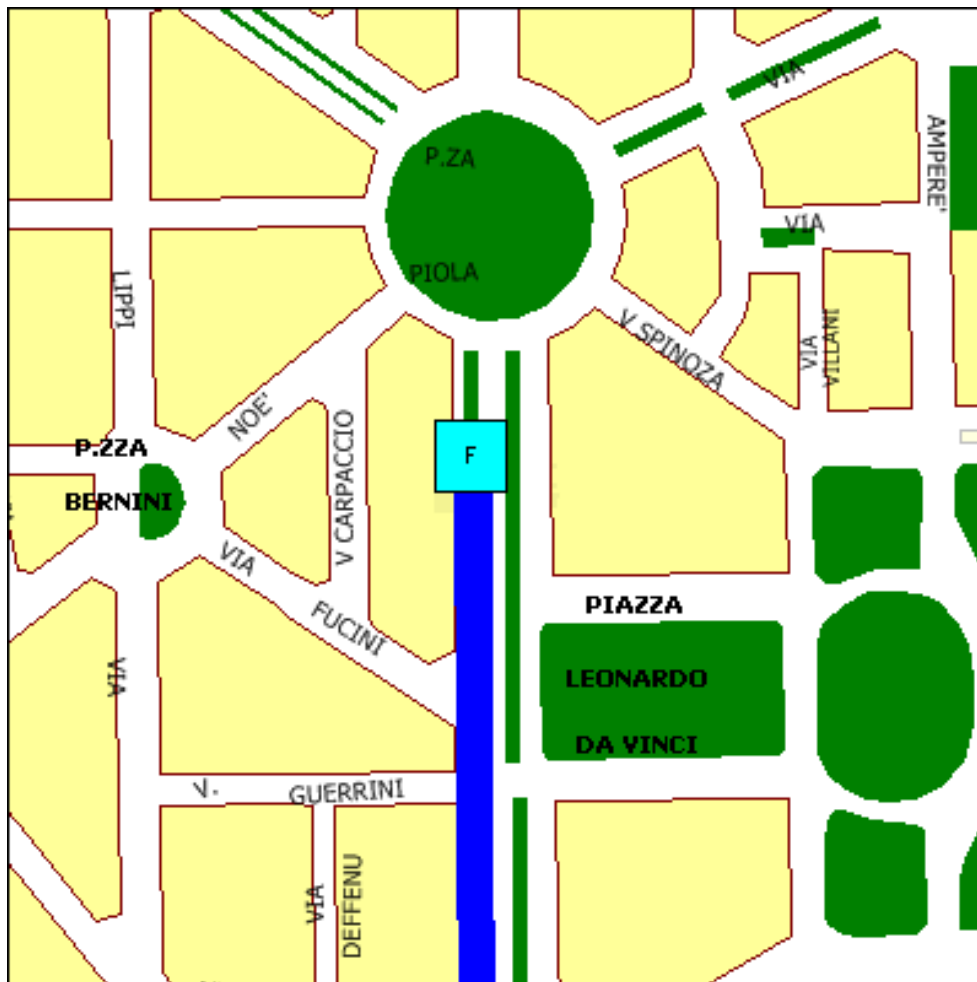
- **Unlike the bus, trains ONLY REACH TERMINAL 1 (T1)!** Should you find yourself in Terminal 2, simply take the shuttle bus connecting the two terminals to reach the underground train station of Terminal 1 (follow the directions inside the terminal building).
- Trains leave the airport every 30 mins and link the airport to MILANO CADORNA station (city centre): the trip takes approx. 40 mins.
- One way fare costs 11 €

**PLEASE NOTE THAT:**

- **Buses heading to Milan might suffer long delays due to intense commuter traffic during rush hour.**
- **National airlines** are normally handled at **Terminal 1 (T1)**
- **Minor and low cost airlines** usually land at **Terminal 2 (T2)**
- **The return ticket for Malpensa express is ONLY valid for SAME DAY TRIPS!!**


## Once in Milan.....

- Depending on the means of transport you chose to reach the city centre, you will find yourself either in MILANO CENTRALE (end station of the shuttle bus) or MILANO CADORNA (end station of the Malpensa Express train). Both railway stations are linked by line 2 of the underground ("linea 2", "M2" or "MM2", colour GREEN).
- **Reach the metro station** (follow the directions) and **take any eastbound train** to COLOGNO NORD, GESSATE or CASCINA GOBBA and get off at **PIOLA** station
- **Get back to street level**, (you will find yourself in Piazza Piola, a huge roundabout) **and make for the bus stop "Romagna – Piola"** (see Map 3 below, the bus stop is the light blue square marked with "F")



Map 3

- **take bus 90** (southbound – "Isonzo") or **93** (southbound – "Omero")
- **Get off after 4 stops at "Romagna – Susa"** and refer to **Map 2** to get to the hotel.

	<p style="text-align: center;"><b><u>NuPNET OPEN DAYS 3</u></b> <i>(Milan, May 12-13, 2009)</i></p>
--	---

**If you arrive by train:**

Information on domestic and international train connections, fares can be easily retrieved from the Official website of the Italian Railways (<http://www.ferroviedellostato.it/>).

The German Railways website (<http://www.deutschebahn.com/site/bahn/en/start.html>) also provides an excellent search engine for international rail connections.

**If you arrive by car:**

Milan is a major motorway junction for both domestic and European road traffic: major motorways like the "Autostrada" A1 Milan – Naples, A7 Milan – Genua, A9 Milan – Como – Switzerland and A8 Milan – Varese have their starting point in Milan.

Another major motorway, the A4 Turin – Trieste, touches the northern outskirts of the city and forms, together with two beltways (the so called "Tangenziale Est" and "Tangenziale Ovest") a "ring motorway" surrounding the entire city.

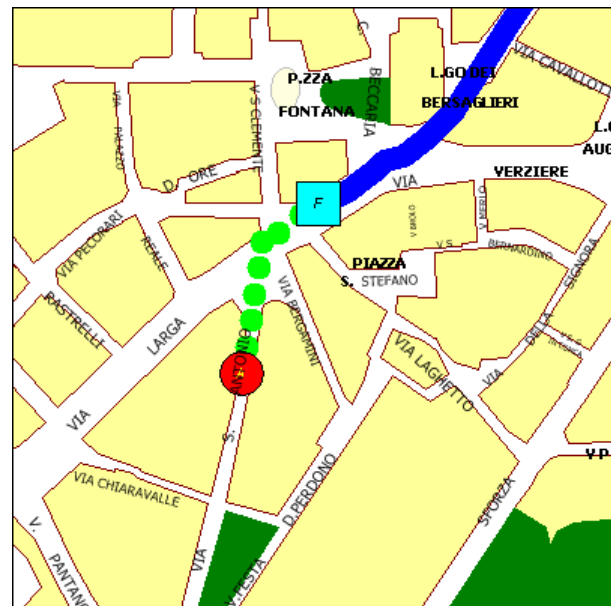
**Exit 7 "Via Rubattino – Città Studi"** of the Eastern Beltway ("Tangenziale Est") is the closest to the hotel.

## How to reach the Open Day Venue from Hotel Zefiro

- From the hotel (red spot) just **walk down via Gallina** until you reach Corso Plebisciti and **make for the bus stop “Plebisciti – Cicognara”** (see **Map 4**).
- **Take bus 54** (westbound - “Baracchini”) for 8 stops and **get off at “Larga – Verziere”**: **walk down Via Larga** for approx. 50m until you reach the meeting venue (red spot) in Via Sant’Antonio (see **Map 5**).



Map 4



Map 5

The taxi fare for the corresponding trip is approx. 15 - 20 €.

### USEFUL WEBSITES:

1. For further information ON BOTH AIRPORTS please visit the Airport Authority (SEA) official website <http://www.sea-aeroportimilano.it/en/>
2. To find out in which terminal of MALPENSA your airline usually lands visit the webpage <http://www.sea-aeroportimilano.it/en/malpensa/index.phtml?mod=listacompanie&to=volare>
3. Visit the official website of the Northern Railways (<http://www.lenord.it/en/index.php>) to plan your trip from MALPENSA AIRPORT to MILANO CADORNA
4. Please refer to the website of the Public Transport Authority of Milan (ATM – Azienda Trasporti Milanesi) for alternative trip planning and info on timetables, tickets, etc. <http://www.atm-mi.it/ATM/eng/>
5. You can find a detailed and up to date map of the Metro and City Rail network (“Passante Ferroviario” marked in BLUE) at the following link: [http://www.atm-mi.it/ATM/eng/Muoversi/Pianta\\_trasporti/](http://www.atm-mi.it/ATM/eng/Muoversi/Pianta_trasporti/)